

| COUNCIL | LETTERS | BACKGROUND | LOGO |
|----------------------------------|------------|------------|------|
| Cairns Regional Council | White | Green | Yes |
| Cassowary Coast Regional Council | Green | Gold | No |
| Tablelands Regional Council | Green | Gold | No |
| Cook Shire Council | Black | White | No |
| Croydon Shire Council | Royal Blue | Gold | No |

Note: Alternative options will be considered with Council's written approval

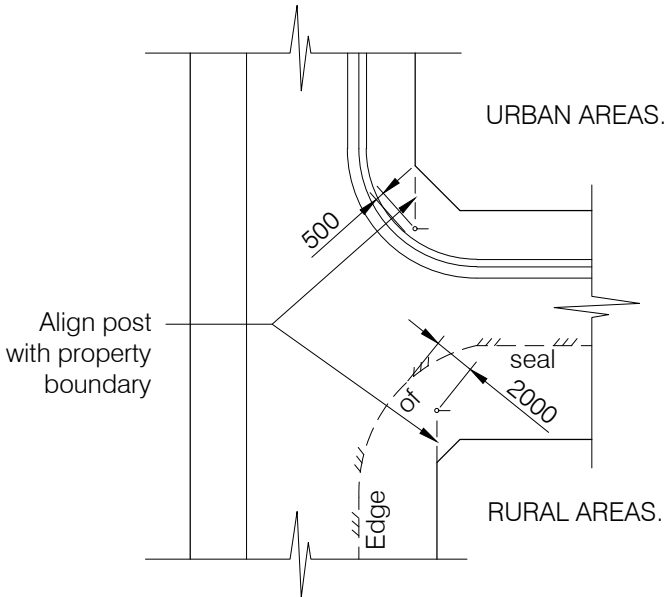
STANDARD ABBREVIATIONS

| | | | |
|--------|-------|-----------|-------|
| Street | - ST | Esplanade | - ESP |
| Road | - RD | Crescent | - CR |
| Close | - CL | Terrace | - TCE |
| Place | - PL | Court | - CT |
| Drive | - DR | Grove | - GR |
| Avenue | - AV | Lane | - LA |
| Parade | - PDE | Boulevard | - BVD |

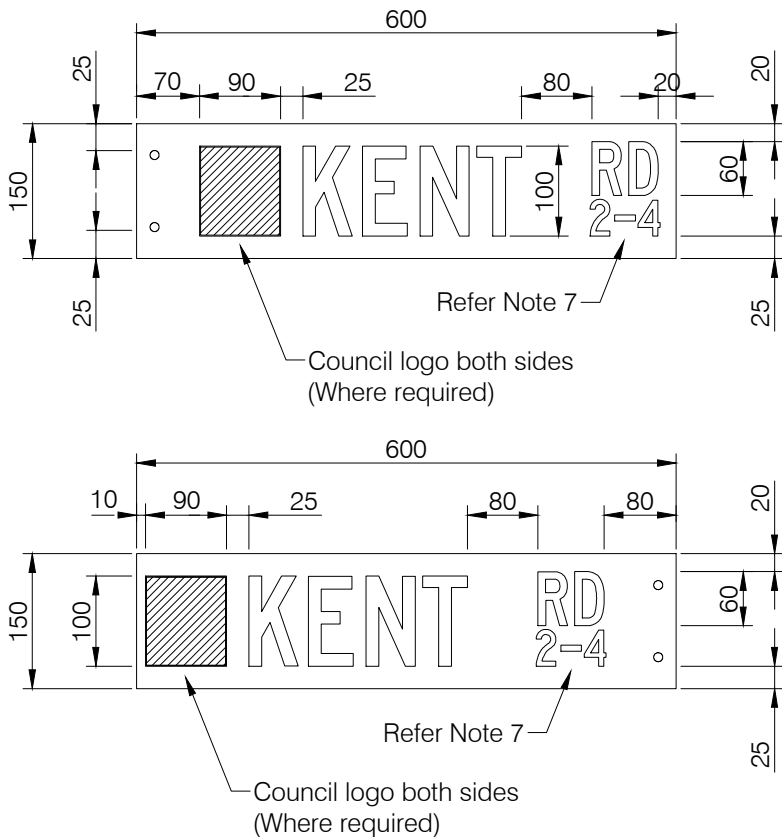
(Other abbreviations to be approved by council)

NOTES

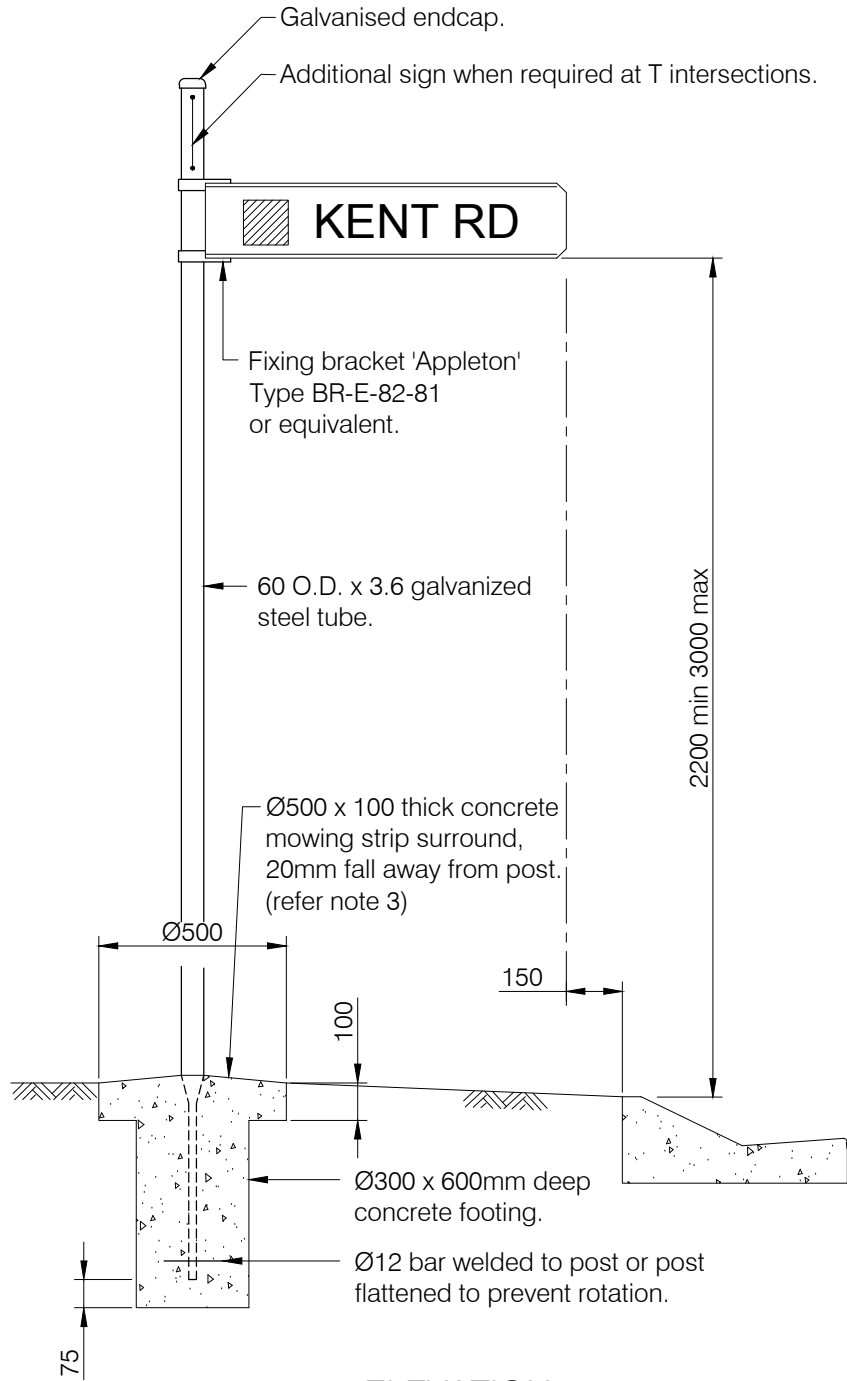
- Name Plates: 150mm wide x 6mm thick grey PVC to be sheeted with class 1 white reflective.(Aluminium for CRC, MRC & TRC)
- Letters: lettering to be cut in reverse from transparent EC film overlaid over class 1 reflective. Colours as per table unless otherwise approved by Council.
- As an alternative to the mowing strip, a precast valve box surround may be placed around base of post and concrete infilled.
- All signs to be approved by Council prior to erection.
- Signs to be positioned on the side of street that provides best visibility.(Which can include the opposite side of the street).
- Concrete N20 in accordance with AS1379 and AS3600.
- Address numbers are only to be provided to street name signs when authorized and approved by Council.
- Street name lengths are to be in 100mm increments from 500mm minimum to 1200mm maximum.
- Street names may in rare exceptions incorporate the name over two separate lines. In this instance contact Council for further clarification and approval.
- Font: Highway Gothic C, Length at 100% . Street name letter height 100mm unless otherwise approved by Council.
- Other options for street name signs and/or pole assemblies may be considered with written approval from Council required prior to installation.



LOCATION OF SIGNS



STANDARD STREET NAME SIGN SPECIFICATIONS



ELEVATION

| | | |
|-----------|--------------------------------------|----------|
| E | ADDITIONAL NOTES | 23/10/17 |
| D | REPLACED WITH CRC STD DWGS AND TABLE | 28/11/12 |
| C | DIMENSION REVISED | 01/02/07 |
| B | MINOR NOTE CHANGES | 13/01/06 |
| A | ORIGINAL ISSUE | 12/03/04 |
| REVISIONS | | DATE |

DISCLAIMER

The authors and sponsoring organisations shall have no liability or responsibility to the user or any other person or entity with respect to any liability, loss or damage caused or alleged to be caused, directly or indirectly, by the adoption and use of these Standard Drawings including, but not limited to, any interruption of service, loss of business or anticipatory profits, or consequential damages resulting from the use of these Standard Drawings. Persons must not rely on these Standard Drawings as the equivalent of, or a substitute for, project-specific design and assessment by an appropriately qualified professional.



STREET NAME SIGN

Standard
Drawing
S1040

| | | | | |
|---|---|---|---|---|
| A | B | C | D | E |
|---|---|---|---|---|