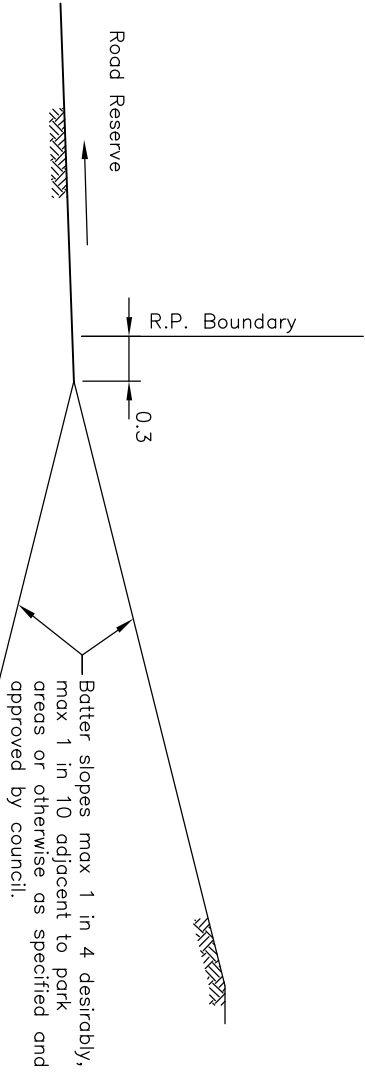
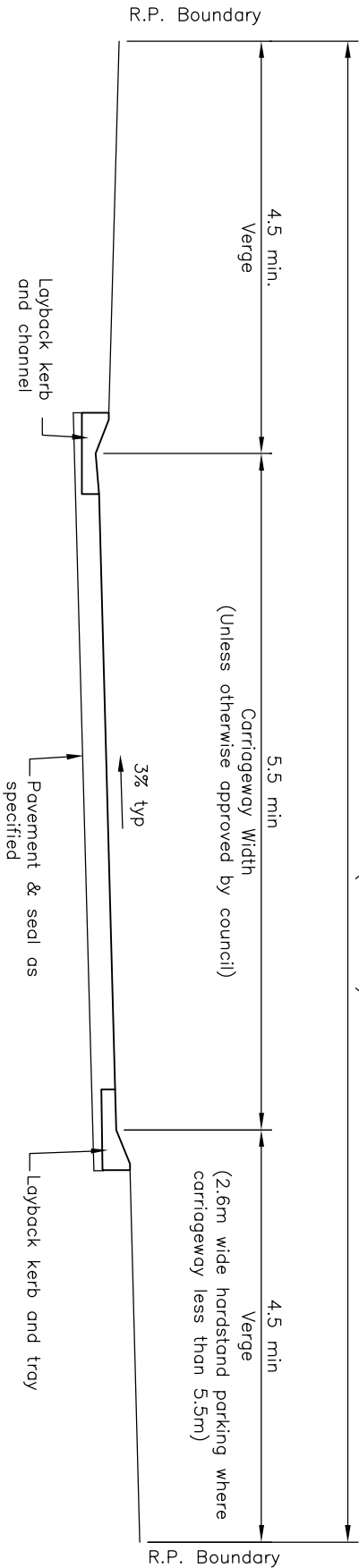
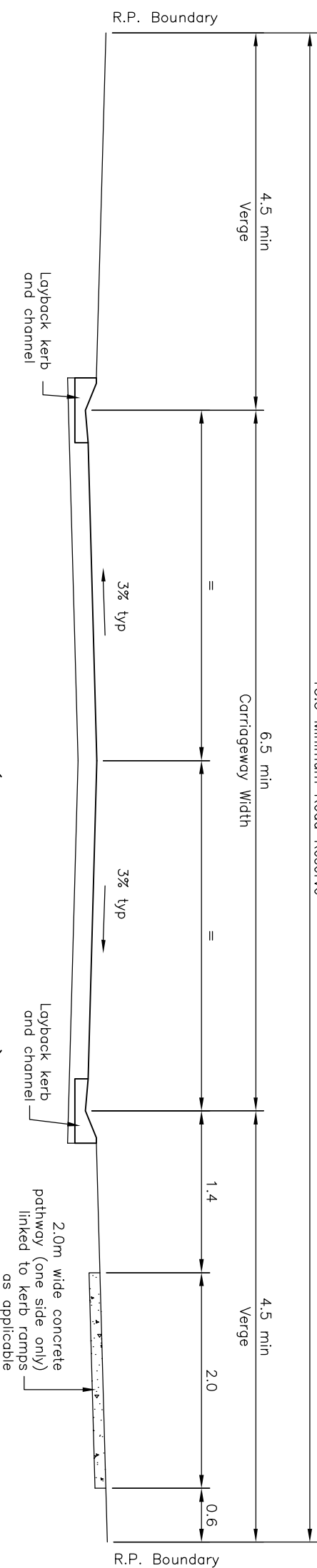


14.5 Minimum Road Reserve (see note 4)



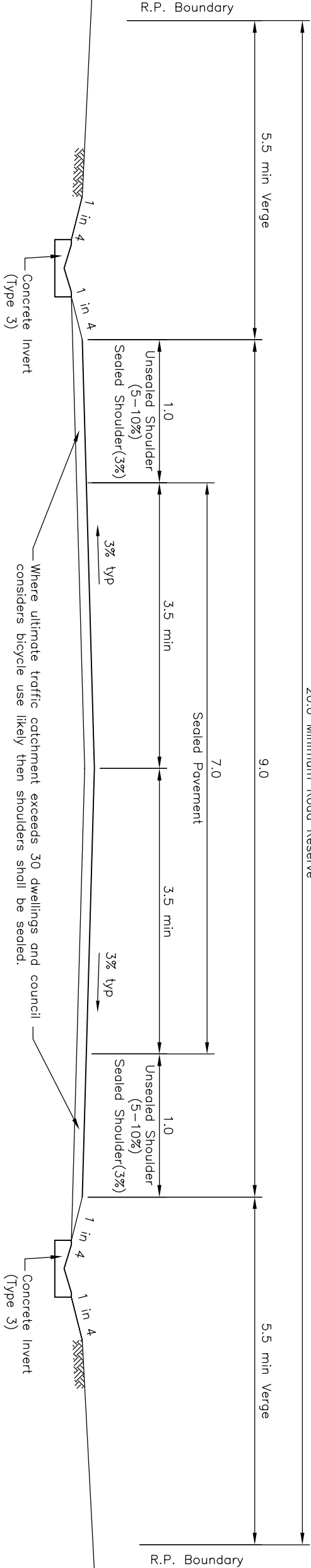
TYPE 1: ACCESS PLACE (0 TO 19 DWELLINGS)
(CAIRNS REGIONAL COUNCIL ONLY)

15.5 Minimum Road Reserve



TYPE 2: ACCESS STREET (20 TO 74 DWELLINGS)
(CAIRNS REGIONAL COUNCIL ONLY)

20.0 Minimum Road Reserve



TYPE 3: LOW DENSITY RESIDENTIAL ROAD
(CAIRNS REGIONAL COUNCIL ONLY)

DISCLAIMER

The authors and sponsoring organisations shall have no liability or responsibility to the user or any other person or entity with respect to any liability, loss or damage caused or alleged to be caused, directly or indirectly, by the adoption and use of these Standard Drawings including, but not limited to, any interruption of service, loss of business or anticipatory profits, or consequential damages resulting from the use of these Standard Drawings. Persons must not rely on these Standard Drawings as the equivalent of, or a substitute for, project-specific design and assessment by an appropriately qualified professional.



TYPICAL ROAD CROSS SECTIONS